













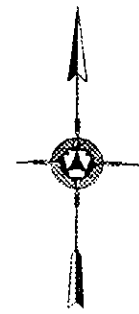
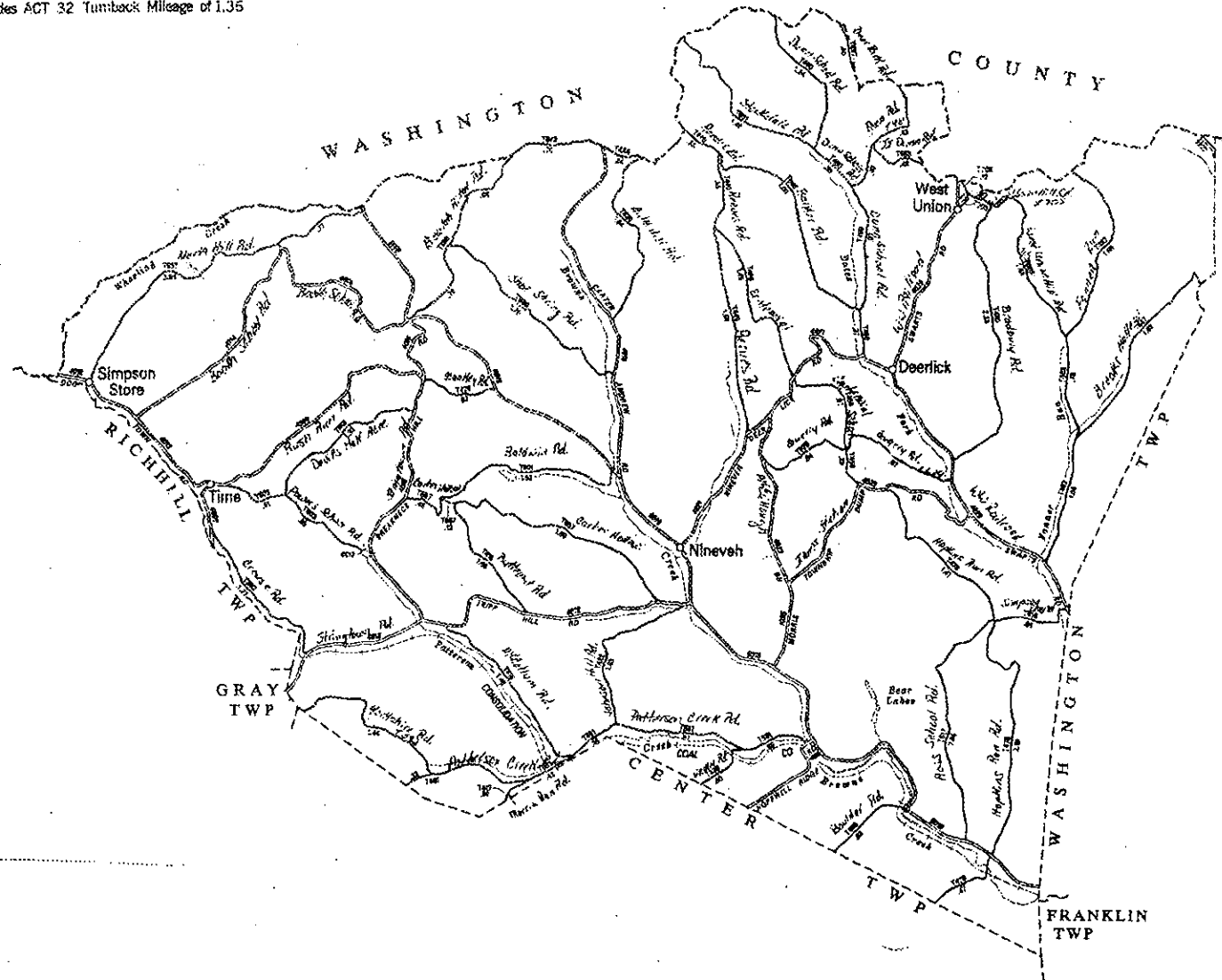


TOTAL MILES  
 Township Road System 59.47\*  
 State Highway System 38.26  
 Total 97.75

\* Includes ACT 32 Turnback Mileage of 1.35

LEGEND

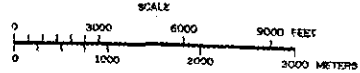
-  LIMITED ACCESS HIGHWAY
-  STATE ROUTE AND NUMBER
-  STATE MAINTAINED BRIDGE ON TOWNSHIP ROAD
-  TOWNSHIP ROAD, NUMBER AND SEGMENT LENGTH IN MILES
-  IMPASSABLE TOWNSHIP ROAD
-  OTHER ROAD
-  RAILROAD IN SERVICE
-  RAILROAD ABANDONED, TRACK RETAINED
-  STATE BOUNDARY
-  COUNTY BOUNDARY
-  TOWNSHIP BOUNDARY
-  CITY OR BOROUGH BOUNDARY
-  MUNICIPAL BUILDING
-  SPLIT MILEAGE BETWEEN MUNICIPALITIES



MORRIS  
 SECOND CLASS TOWNSHIP MAP  
 GREENE COUNTY

PREPARED BY THE  
 PENNSYLVANIA DEPARTMENT OF TRANSPORTATION  
 BUREAU OF PLANNING AND RESEARCH  
 CARTOGRAPHIC INFORMATION DIVISION  
 IN COOPERATION WITH THE  
 U.S. DEPARTMENT OF TRANSPORTATION  
 FEDERAL HIGHWAY ADMINISTRATION  
 MUNICIPAL CODE 30 214

REVISED PER FORM 290 DATED 08-07-95



TYPE V MAP MORRIS TOWNSHIP GREENE COUNTY PENNSYLVANIA